

This space reserved for use by the
Clerk of the Circuit Court

This instrument was prepared by and
upon recording should be returned to:

Michael C. Eckert, Esq.
HOPPING GREEN & SAMS PA
119 South Monroe Street, Suite 300 (32301)
Post Office Box 6526
Tallahassee, Florida 32314

DOCH 20170002760
01/04/2017 09:29:11 AM Page 1 of 4
Rec Fee: \$35.50
Phil Diamond, Comptroller
Orange County, FL
EX - Ret To: HOPPING GREEN & SAMS




**NOTICE OF ESTABLISHMENT OF THE
GROVE RESORT COMMUNITY DEVELOPMENT DISTRICT**

PLEASE TAKE NOTICE that on November 29, 2016, and pursuant to a petition filed by The Grove Resort and Spa, LLC, the Board of County Commissioners of Orange County, Florida adopted Ordinance No. 2016-29 which became effective on December 5, 2016, establishing the Grove Resort Community Development District (“**District**”). The legal description of the lands encompassed within the District is attached hereto as **Exhibit A**. The District is a special-purpose form of local government established pursuant to and governed by Chapter 190, *Florida Statutes*. More information on the powers, responsibilities, and duties of the District may be obtained by examining Chapter 190, *Florida Statutes*, or by contacting the District’s registered agent as designated to the Department of Economic Opportunity in accordance with Section 189.014, *Florida Statutes*.


THE GROVE RESORT COMMUNITY DEVELOPMENT DISTRICT MAY IMPOSE AND LEVY TAXES OR ASSESSMENTS, OR BOTH TAXES AND ASSESSMENTS, ON THIS PROPERTY. THESE TAXES AND ASSESSMENTS PAY THE CONSTRUCTION, OPERATION, AND MAINTENANCE COSTS OF CERTAIN PUBLIC FACILITIES AND SERVICES OF THE DISTRICT AND ARE SET ANNUALLY BY THE GOVERNING BOARD OF THE DISTRICT. THESE TAXES AND ASSESSMENTS ARE IN ADDITION TO COUNTY AND OTHER LOCAL GOVERNMENTAL TAXES AND ASSESSMENTS AND ALL OTHER TAXES AND ASSESSMENTS PROVIDED FOR BY LAW.

[This space intentionally left blank.]

IN WITNESS WHEREOF, this Notice has been executed on this 22nd day of December, 2016, and recorded in the Official Records of Orange County, Florida.



Michael C. Eckert
Hopping Green & Sams PA



Witness

Gabe McKee

Print Name




Witness

Clark Gates

Print Name

STATE OF FLORIDA
COUNTY OF LEON

The foregoing instrument was acknowledged before me this 22nd day of December, 2016, by Michael C. Eckert, who is personally known to me.



Notary Public, State of Florida



EXHIBIT A**LEGAL DESCRIPTION:****PARCEL B**

COMMENCE AT THE SOUTHWEST CORNER OF THE SOUTHEAST 1/4 OF THE SOUTHWEST 1/4 OF SECTION 30, TOWNSHIP 24 SOUTH, RANGE 27 EAST, ORANGE COUNTY, FLORIDA; THENCE RUN SOUTH 00°08'55" WEST, A DISTANCE OF 694.21 FEET TO THE POINT OF BEGINNING; THENCE RUN NORTH 89°22'16" EAST, A DISTANCE OF 1,887.47 FEET; THENCE RUN SOUTH 07°38'00" EAST, A DISTANCE OF 298.67 FEET; THENCE RUN NORTH 82°22'00" EAST, A DISTANCE OF 322.06 FEET TO A POINT ON A NON TANGENT CURVE CONCAVE WESTERLY, HAVING A RADIUS OF 1,090.92 FEET, CENTRAL ANGLE OF 14°19'58", CHORD BEARING OF SOUTH 01°33'56" WEST AND A CHORD DISTANCE OF 272.19 FEET; THENCE RUN SOUTHERLY ALONG THE ARC OF SAID CURVE A DISTANCE OF 272.90 FEET ; THENCE RUN SOUTH 49°30'44" WEST, A DISTANCE OF 38.23 FEET; THENCE RUN SOUTH 89°38'09" WEST, A DISTANCE OF 332.16 FEET; THENCE RUN NORTH 48°08'21" WEST, A DISTANCE OF 65.82 FEET; THENCE RUN NORTH 15°33'41" WEST, A DISTANCE OF 24.60 FEET; THENCE RUN NORTH 46°52'10" WEST, A DISTANCE OF 44.13 FEET; THENCE RUN NORTH 56°34'47" WEST, A DISTANCE OF 25.03 FEET; THENCE RUN NORTH 57°45'02" WEST, A DISTANCE OF 48.47 FEET; THENCE RUN NORTH 78°43'59" WEST, A DISTANCE OF 39.28 FEET; THENCE RUN SOUTH 71°30'23" WEST, A DISTANCE OF 38.87 FEET; THENCE RUN SOUTH 80°46'13" WEST, A DISTANCE OF 56.00 FEET; THENCE RUN SOUTH 78°36'52" WEST, A DISTANCE OF 42.31 FEET; THENCE RUN SOUTH 77°17'19" WEST, A DISTANCE OF 55.71 FEET; THENCE RUN SOUTH 65°45'34" WEST, A DISTANCE OF 42.34 FEET; THENCE RUN SOUTH 60°41'06" WEST, A DISTANCE OF 36.61 FEET; THENCE RUN SOUTH 00°21'51" EAST, A DISTANCE OF 14.97 FEET; THENCE RUN SOUTH 89°38'17" WEST, A DISTANCE OF 38.20 FEET; THENCE RUN SOUTH 81°55'29" WEST, A DISTANCE OF 11.46 FEET; THENCE RUN SOUTH 62°24'46" WEST, A DISTANCE OF 13.02 FEET; THENCE RUN SOUTH 00°21'51" EAST, A DISTANCE OF 23.25 FEET; THENCE RUN SOUTH 89°38'09" WEST, A DISTANCE OF 25.86 FEET; THENCE RUN SOUTH 00°21'51" EAST, A DISTANCE OF 18.00 FEET; THENCE RUN NORTH 89°38'09" EAST, A DISTANCE OF 25.86 FEET; THENCE RUN SOUTH 00°21'51" EAST , A DISTANCE OF 7.00 FEET; THENCE RUN SOUTH 89°38'09" WEST, A DISTANCE OF 24.75 FEET; THENCE RUN SOUTH 89°37'57" WEST, A DISTANCE OF 1,346.84 FEET; THENCE RUN NORTH 00°08'55" EAST, A DISTANCE OF 543.57 FEET TO THE POINT OF BEGINNING.

CONTAINING 24.98 ACRES, MORE OR LESS.

TOGETHER WITH THE FOLLOWING DESCRIBED LANDS:

PARCEL C1

COMMENCE AT THE SOUTHWEST CORNER OF THE SOUTHEAST 1/4 OF THE SOUTHWEST 1/4 OF SECTION 30, TOWNSHIP 24 SOUTH, RANGE 27 EAST, ORANGE COUNTY, FLORIDA; THENCE RUN SOUTH 00°08'55" WEST, A DISTANCE OF 159.75 FEET; THENCE RUN NORTH 89°22'16" EAST, A DISTANCE OF 308.57 FEET TO THE POINT BEGINNING, SAID POINT BEING A POINT ON A NON TANGENT CURVE CONCAVE WESTERLY, HAVING A RADIUS OF 110.00 FEET, A CENTRAL ANGLE OF 139°54'58", A CHORD BEARING OF NORTH AND A CHORD DISTANCE OF 206.68 FEET; THENCE RUN NORTHERLY ALONG THE ARC OF SAID CURVE, A DISTANCE OF 268.62 FEET; THENCE RUN NORTH, A DISTANCE OF 66.83 FEET; THENCE RUN EAST, A DISTANCE OF 25.89 FEET; THENCE RUN NORTH, A DISTANCE 13.80 FEET; THENCE RUN NORTH 45°00'00" EAST, A DISTANCE OF 45.41 FEET; THENCE RUN NORTH 89°22'16" EAST, A DISTANCE OF 124.79 FEET; THENCE RUN NORTH 45°00'00" EAST, A DISTANCE OF 106.54 FEET; THENCE RUN NORTH 89°22'16" EAST, A DISTANCE OF 1,520.39 FEET; THENCE RUN SOUTH 07°38'00" EAST, A DISTANCE OF 303.12 FEET; THENCE RUN SOUTH 82°22'00" WEST, A DISTANCE OF 322.74 FEET; THENCE RUN SOUTH 07°38'00" EAST, A DISTANCE OF 188.09 FEET; THENCE RUN SOUTH 89°22'16" WEST, A DISTANCE OF 1,445.83 FEET; THENCE RUN NORTH 45°00'00" WEST, A DISTANCE OF 73.75 FEET; THENCE RUN NORTH, A DISTANCE OF 13.80 FEET; THENCE RUN WEST, A DISTANCE OF 25.89 FEET; THENCE RUN NORTH, A DISTANCE OF 66.83 FEET TO THE POINT OF BEGINNING.

CONTAINING 19.66 ACRES, MORE OR LESS.

AND TOGETHER WITH THE FOLLOWING DESCRIBED LANDS:

PARCEL C2

COMMENCE AT THE SOUTHWEST CORNER OF THE SOUTHEAST 1/4 OF THE SOUTHWEST 1/4 OF SECTION 30, TOWNSHIP 24 SOUTH, RANGE 27 EAST, ORANGE COUNTY, FLORIDA; THENCE RUN SOUTH 00°08'55" WEST, A DISTANCE OF 57.81 FEET TO THE POINT OF BEGINNING; THENCE RUN NORTH 89°22'16" EAST, A DISTANCE OF 380.61 FEET TO A POINT ON A NON TANGENT CURVE CONCAVE NORTHWESTERLY, HAVING A RADIUS OF 110.00 FEET, A CENTRAL ANGLE OF 69°38'26", A CHORD BEARING OF SOUTH 35°08'15" WEST AND A CHORD DISTANCE OF 125.62 FEET; THENCE RUN SOUTHWESTERLY ALONG THE ARC OF SAID CURVE, A DISTANCE OF 133.70 FEET ; THENCE RUN SOUTH, A DISTANCE OF 66.83 FEET; THENCE RUN EAST, A DISTANCE OF 25.89 FEET; THENCE RUN SOUTH, A DISTANCE 13.80 FEET; THENCE RUN SOUTH 45°00'00" EAST, A DISTANCE OF 73.75 FEET; THENCE RUN NORTH 89°22'16" EAST, A DISTANCE OF 1,445.83 FEET; THENCE RUN SOUTH 07°38'00" EAST, A DISTANCE OF 403.79 FEET; THENCE RUN SOUTH 89°22'16" WEST, A DISTANCE OF 1,887.47 FEET; THENCE RUN NORTH 00°08'55" EAST, A DISTANCE OF 636.40 FEET TO THE POINT OF BEGINNING.

CONTAINING 18.98 ACRES, MORE OR LESS.

AND TOGETHER WITH THE FOLLOWING DESCRIBED LANDS:

LEGAL DESCRIPTION:

PARCEL C3

BEGIN AT THE SOUTHWEST CORNER OF THE SOUTHEAST 1/4 OF THE SOUTHWEST 1/4 OF SECTION 30, TOWNSHIP 24 SOUTH, RANGE 27 EAST, ORANGE COUNTY, FLORIDA; THENCE RUN NORTH 00°33'18" EAST, A DISTANCE OF 608.62 FEET; THENCE RUN NORTH 89°22'16" EAST, A DISTANCE OF 2,037.66 FEET TO A POINT ON A NON TANGENT CURVE CONCAVE EASTERLY, HAVING A RADIUS OF 2,919.79 FEET, A CENTRAL ANGLE OF 03°58'22", A CHORD BEARING OF SOUTH 05°35'50" EAST, AND A CHORD DISTANCE OF 202.41 FEET; THENCE RUN SOUTHERLY ALONG THE ARC OF SAID CURVE, A DISTANCE OF 202.45 FEET TO A POINT OF TANGENCY; THENCE RUN SOUTH 07°38'00" EAST, A DISTANCE OF 174.65 FEET; THENCE RUN SOUTH 89°22'16" WEST, A DISTANCE OF 1,520.39 FEET; THENCE RUN SOUTH 45°00'00" WEST, A DISTANCE OF 106.54 FEET; THENCE RUN SOUTH 89°22'16" WEST, A DISTANCE OF 124.79 FEET; THENCE RUN SOUTH 45°00'00" WEST, A DISTANCE OF 45.41 FEET; THENCE RUN SOUTH, A DISTANCE OF 13.80 FEET; THENCE RUN WEST, A DISTANCE OF 25.89 FEET; THENCE RUN SOUTH, A DISTANCE OF 66.83 FEET TO A POINT ON A NON TANGENT CURVE CONCAVE SOUTHWESTERLY, HAVING A RADIUS OF 110.00 FEET, A CENTRAL ANGLE OF 70°16'31", A CHORD BEARING OF SOUTH 34°49'14" EAST AND A CHORD DISTANCE OF 126.62 FEET; THENCE RUN SOUTHEASTERLY ALONG THE ARC OF SAID CURVE, A DISTANCE OF 134.92 FEET ; THENCE RUN SOUTH 89°22'16" WEST, A DISTANCE OF 380.61 FEET; THENCE RUN NORTH 00°08'55" EAST, A DISTANCE OF 57.81 FEET TO THE POINT OF BEGINNING.

CONTAINING 20.31 ACRES, MORE OR LESS.

AND TOGETHER WITH THE FOLLOWING DESCRIBED LANDS:

PARCEL D

COMMENCE AT THE SOUTHWEST CORNER OF THE SOUTHEAST 1/4 OF THE SOUTHWEST 1/4 OF SECTION 30, TOWNSHIP 24 SOUTH, RANGE 27 EAST, ORANGE COUNTY, FLORIDA; THENCE RUN NORTH 00°33'18" EAST, A DISTANCE OF 608.62 FEET TO THE POINT OF BEGINNING; THENCE CONTINUE NORTH 00°33'18" EAST, A DISTANCE OF 713.80 FEET TO THE NORTHWEST CORNER OF THE SOUTHEAST 1/4 OF THE SOUTHWEST 1/4 OF SAID SECTION 30; THENCE RUN NORTH 89°25'22" EAST, A DISTANCE OF 1,329.50 FEET TO THE NORTHEAST CORNER OF THE SOUTHEAST 1/4 OF THE SOUTHWEST 1/4 OF SAID SECTION 30; THENCE RUN SOUTH 00°34'49" WEST, A DISTANCE OF 712.61 FEET; THENCE RUN SOUTH 89°22'16" WEST, A DISTANCE OF 1,329.21 FEET TO THE POINT OF BEGINNING.

CONTAINING 21.76 ACRES, MORE OR LESS.

TOTAL AREA: 105.69 ACRES, MORE OR LESS.